

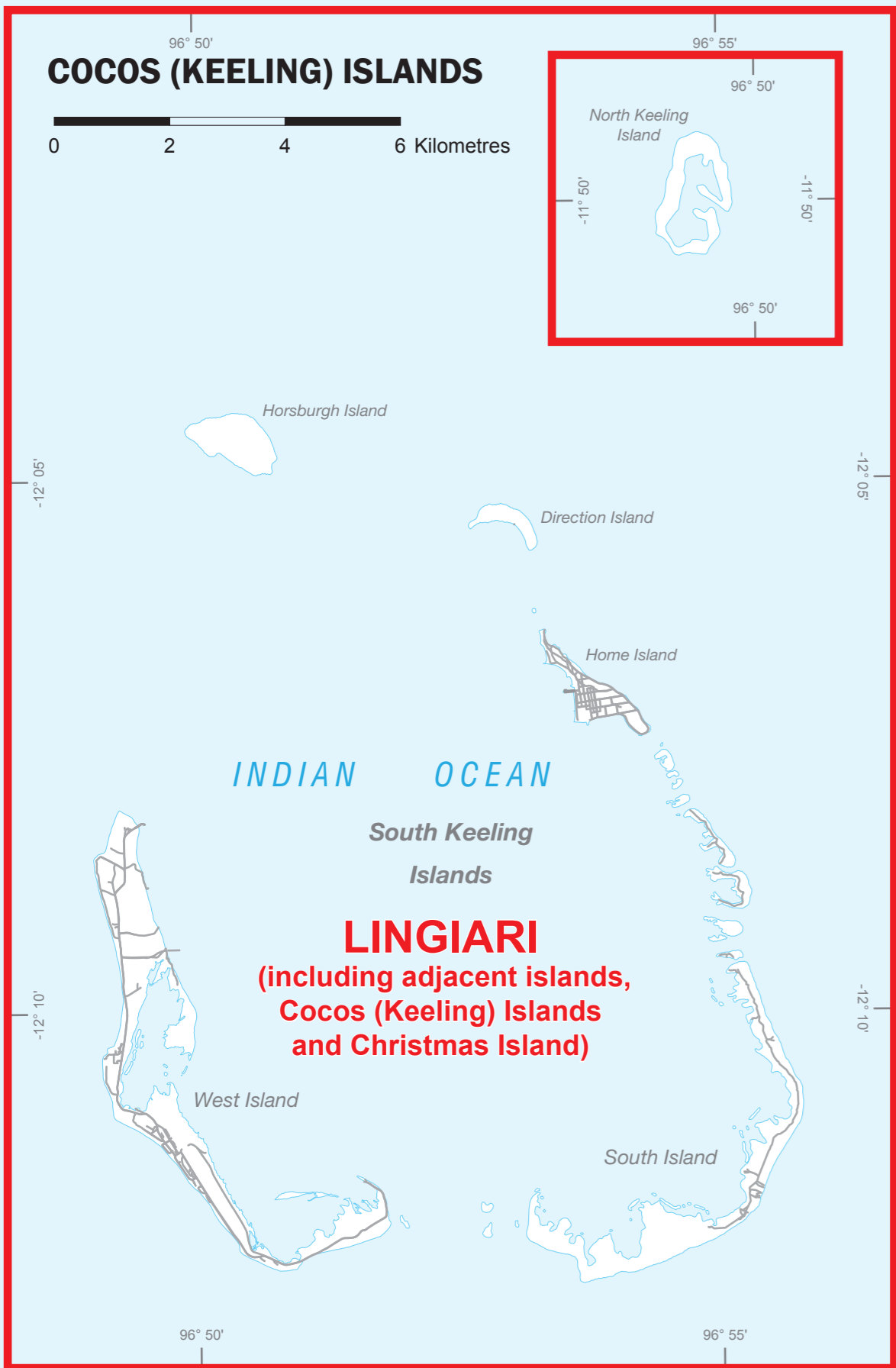
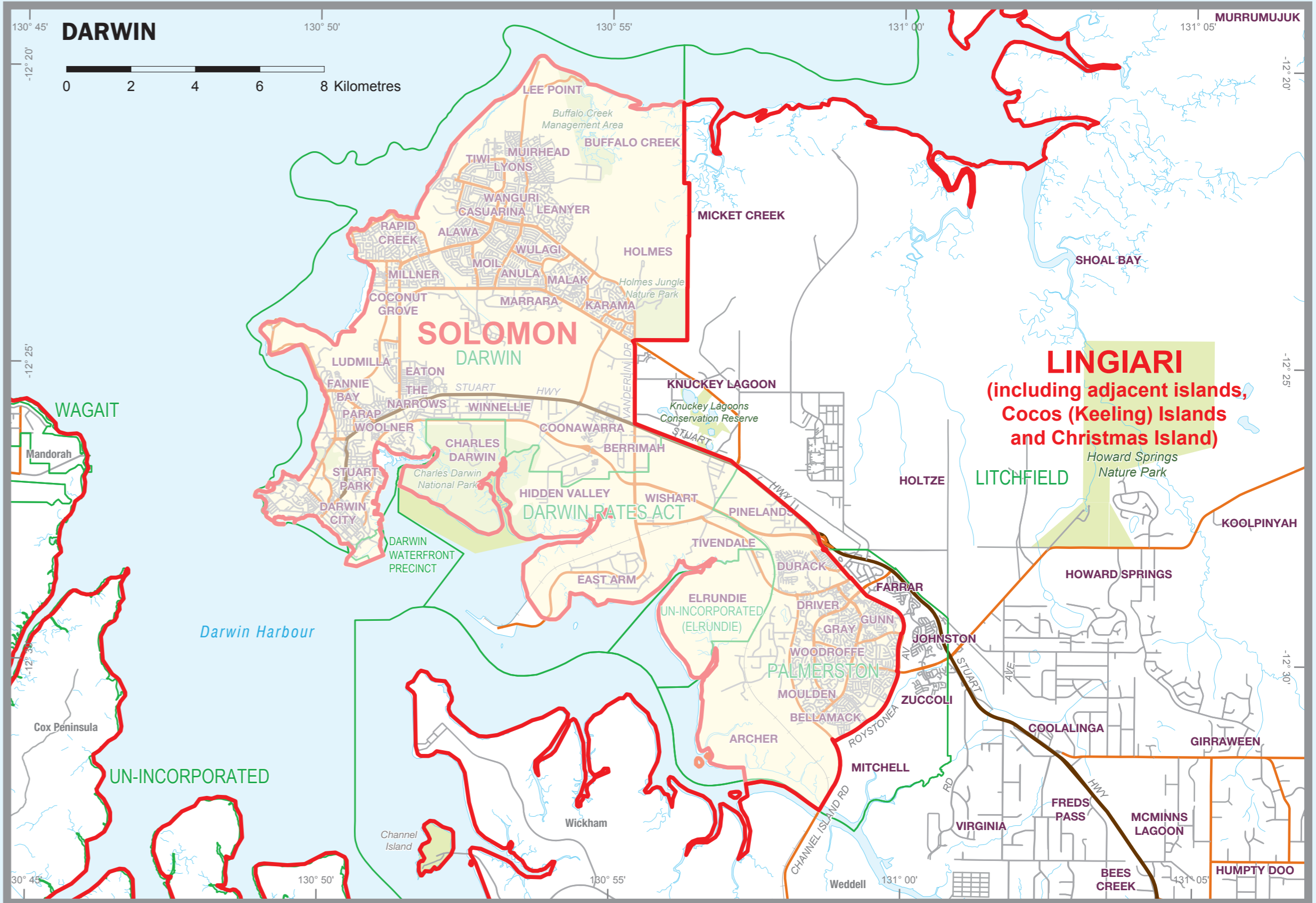
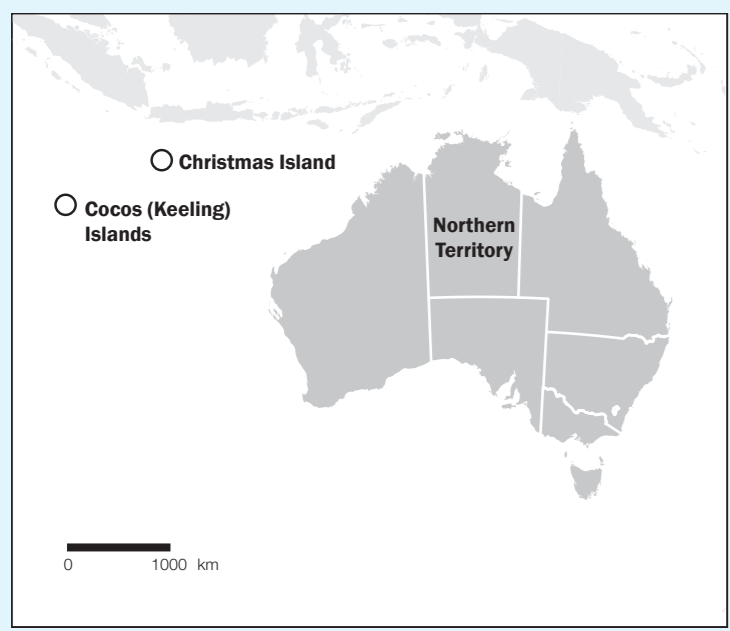
SOURCES
 This map has been compiled by Spatial Vision from data supplied by the Australian Electoral Commission, Northern Territory of Australia, Data.gov.au and Geoscience Australia.

The source of data, other than Electoral Division Boundaries, is data from PSMA Australia and Geoscience Australia and the Northern Territory of Australia.

DISCLAIMER
 This map has been compiled from various sources and the publisher and/or contributors accept no responsibility for any injury, loss or damage arising from its use or errors or omissions therein. While all care is taken to ensure a high degree of accuracy, users are invited to notify of any map discrepancies.

© Commonwealth of Australia (2017)
 © Northern Territory of Australia (2017)

This work is copyright. Apart from any use as permitted under the Copyright Act 1968, no part may be reproduced by any process without prior written permission from the Commonwealth. Requests and inquiries concerning reproduction and rights should be addressed to the Copyright Officer, Education and Communications Branch, Australian Electoral Commission, Locked Bag 4007 Canberra ACT 2601 or to info@aec.gov.au



February 2017
COMMONWEALTH OF AUSTRALIA

Commonwealth Electoral Act 1918
 Northern Territory

Map of the FEDERAL ELECTORAL DIVISION OF

LINGIARI

Name and Boundary of Electoral Division **LINGIARI**

Names and Boundaries of adjoining Electoral Divisions **SOLOMON**

Names and Boundaries of Local Government Areas (2016) **BARKLY**

0 100 200 300 Kilometres
 Scale 1:2,500,000

LAMBERT CONIC PROJECTION WITH STANDARD PARALLELS 18° AND 36°S

LINGIARI